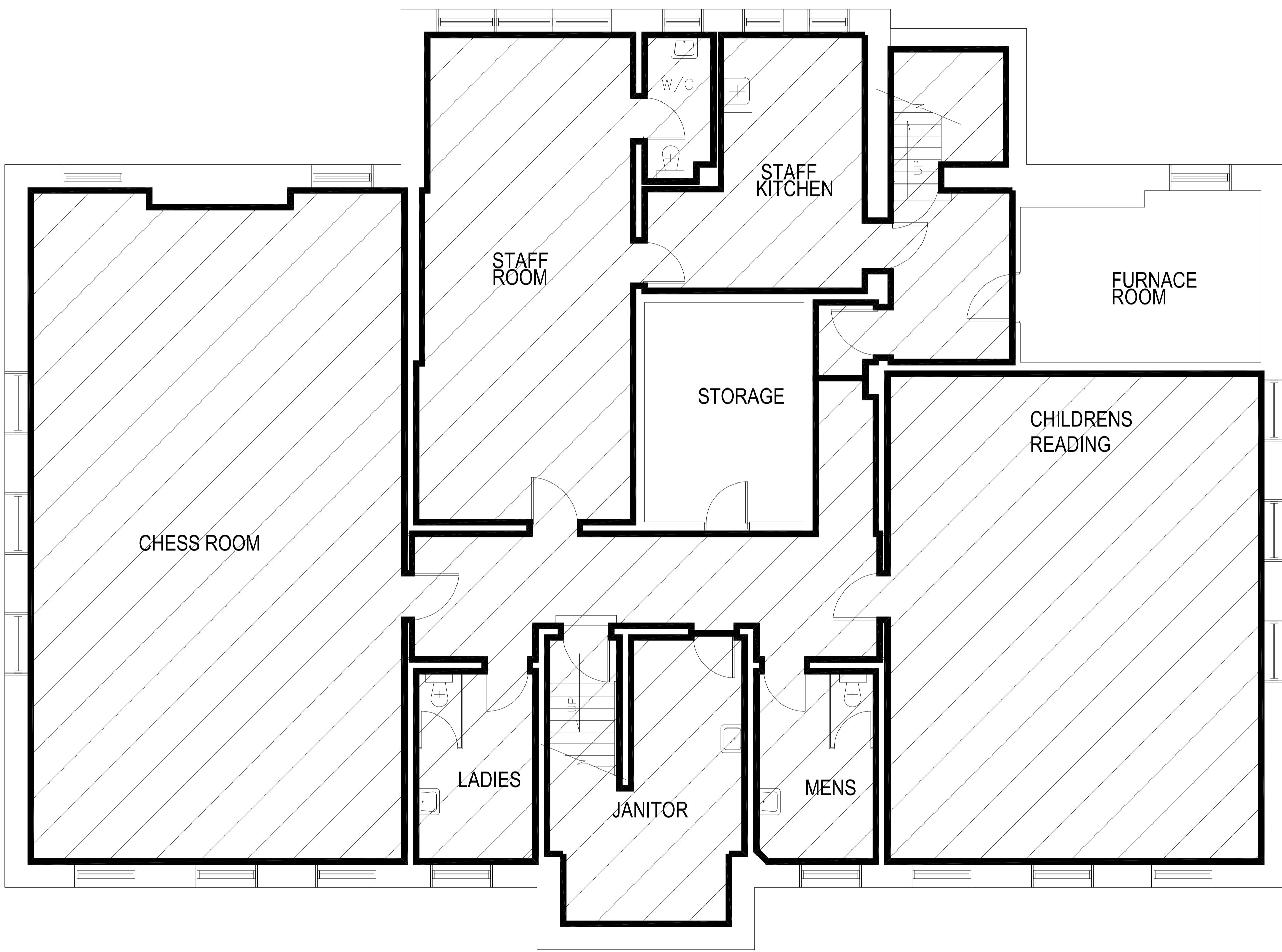
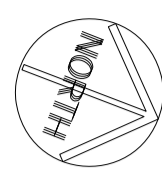
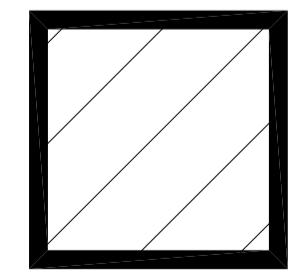


Address 20 WESTGATE - CORNISH LIBRARY Project No. Description BASEMENT FLOOR PLAN CLEANING AREA Date 2008.02.08 File Name 0020WE0B.dwg/CA-1



**20 WESTGATE
CORNISH LIBRARY
BASEMENT FLOOR PLAN**



**AREA TO BE CLEANED
3,282 SQ. FT.**

NOTES:

FLOOR PLAN UPDATED AUG. 29/94

| REVISION | DESCRIPTION | BY | DATE |
|----------|-------------|----|------|
| | | | |

| DRAWN BY | TC | CHECKED BY | APPROVED |
|----------|------------|---------------|----------|
| DATE | 2011.06.03 | USER APPROVAL | |



THE CITY OF WINNIPEG
PLANNING, PROPERTY AND
DEVELOPMENT DEPARTMENT
3-65 GARRY STREET
R3C 4K4

CORNISH LIBRARY
20 WESTGATE

SHEET TITLE
BASEMENT FLOOR PLAN
AREAS TO CLEAN

0020WE0B

| SCALE | BID OPP. NO | SHEET NO |
|--------|-------------|----------|
| N.T.S. | 257-2018 | A2 |